

★★★★★ (4)

# HIKING HOLIDAYS ENCHANTING BLACK FOREST

Hiking: Enchanting Black Forest

## Between Schluchsee and Feldberg

Schwarzwald is widely known as one of Germanys most beautiful hiking regions. You will be enchanted by superb panorams, deep-blue mountain lakes and deep valleys. On the first part of this hike you walk from Titisee up to the Feldberg – Schwarzwalds highest peak.

Then you visit the ski resort Todtnauberg and carry on to the gentle valley Bernau. Small trails lead your way to the lake Schluchsee, the last highlight of this tour. You ramble along its shores and finally arrive at the last stop on a hill with a wonderful view over Schwarzwalds gentle valleys.



8 Days / 7 Nights



Self-guided tour

To the online version



# ITINERARY





DAY  
1

## Arrival to Saig

DAY  
2

## Saig – Hinterzarten





From your hotel you descend through a quiet forest towards the famous lake Titisee. You will walk a trail next to the shore and then continue through a nature reserve towards Bärenthal. Taste some local liquor in the “Schnapsmuseum” and of course the famous Schwarzwälder Kirschtorte. Afterwards you will have to conquer a steep ascent to reach the small pond Mathisleweiher – a dreamy landscape midst of the forest awaits here. From here nice walking trails lead the way to the peaceful village of Hinterzarten.

 approx. 4 – 5 h     approx. 16 km     350 m     450 m

DAY  
3

## Hinterzarten – Feldberg





Scenic trails take you up to a vantage point. On our way to the lake Feldsee you will pass through several farms where specialties are served. Take your time for a short break and enjoy the local dishes. The lake sparkles in dark blue and from here a narrow trail leads towards the ski-resort on Feldberg. You can choose whether you want to walk to the Bismarck monument or on easy paths to your accommodation. You will spend the night either close to the top of the pass or close to the peak in a mountain inn.

 approx. 4 – 5 h     approx. 15 km     750 m     250 m

DAY  
4





## Feldberg – Todtnauberg

Today you will climb the Feldberg. It is a steep ascent to the mountain top but the panorama from the peak is going to reward you for your efforts. From here you will follow the long distance hike “Westweg” along the mountain ridge. The trail descends through bald mountain ranges and quiet forests. Numerous mountain inns and rest areas lie along your way to Todtnauberg.

 approx. 4 h     approx. 12 km     250 m     550 m

DAY  
5**Todtnauberg – Bernau im Schwarzwald**





The trail leads next to numerous waterfalls with the “Todtnauer Wasserfall” as a highlight. Masses of water plunge almost 100 metres over the rocks. From Todtnau you take the chairlift up to “Hasenhorn”. A quick sidestep brings you to the vantage point on the top of the hill before you continue past mountain pastures and grazing cows back down into the valley. Mountain streams bubble next to you and lead you towards the high valley of Bernau.

 approx. 4 – 5 h     approx. 14 km     300 m     750 m

---

DAY  
6**Bernau im Schwarzwald – Schluchsee**





You walk up to the vantage point “Scheibenfelsen” and continue on a panorama trail before you descend towards the village of Menzenschwand. A small chapel lies on the wayside. From here you ascend through a quiet forest. Soon after noon you will reach lake Schluchsee, where you walk on the dam before reaching the eponymous village on the shore of the lake.

 approx. 5 – 6 h     approx. 23 km     650 m     600 m

---

DAY  
7**Schluchsee – Saig**

At the end of your week, you ascend to yet another vantage tower where you can make out almost every trail you’ve walked during the past days. Quiet forest trails lead you down into the valley towards the village of Lenzkirch. Gather strength during one last break before you ascend over blooming mountain meadows to reach your accommodation in the small settlement of Saig.

 approx. 4 – 5 h     approx. 14 km     450 m     450 m

---

DAY  
8**Departure or extension**



# TOUR CHARACTER

Moderate hikes with an average duration of approximately 4 – 6 hours per day. Most of the time you will walk on good hiking and forest trails. Some sections might be steep or slippery. For that you should bring surefootedness. For the ups and downs in the Black Forest, a good level of fitness is required.





PRICES & DATES

PLACE OF ARRIVAL: TITISEE/SAIG

Season 1

20.04.2024 - 26.04.2024 | 28.09.2024 - 13.10.2024 |  
Arrival daily

Season 2

27.04.2024 - 27.09.2024 |  
Arrival daily

Enchanting Black Forest, 8 days, DE-SWWSS-08X

Base price	939.-	1'059.-
Surcharge single room	269.-	269.-

Category: 3\*-hotels and charming country inns

ADDITIONAL NIGHTS

PLACE OF ARRIVAL: TITISEE/SAIG

Season 1

Apr 20, 2024 - Apr 26, 2024 | Sep 28, 2024 - Oct 13, 2024 |  
Arrival daily

Season 2

Apr 27, 2024 - Sep 27, 2024 |  
Arrival daily

Titisee/Saig

Extra night/BB	109.-	109.-
Surcharge single room	20.-	20.-

Titisee/Saig

Extra night/BB	109.-	109.-
Surcharge single room	20.-	20.-

Prices per person in CHF



# SERVICES & INFORMATION

## Services

### Included:

- Accommodation as mentioned incl. breakfast
- Daily luggage transfers
- Cable car ride on Hasenhorn
- Carefully elaborated route description
- Travel documents (1 x per room)
- Navigation app and GPS data available
- Service hotline

### Note:

- Tourist tax, if due, is not included in the price
- Reservation fee of CHF 20.- per adult (incl. legally required customer money protection)

## Information

### Arrival/Departure:

- Parking: free parking close to the hotel. No reservation possible.
- By train: via Freiburg to Titisee. With the bus or a taxi to the first hotel. Transfer to the hotel on request.

### Other important information:

- The distance travelled is approximate and may differ from the actual distance.
- Travel cancellation insurance, including travel interruption insurance is recommended.

## Travel Documents

### Travel documents "digital"

We reduce the amount of printed documents. You will receive instructions to help you find your way around using the Eurotrek Travel Guide App. We provide you with further information online.

In advance you will receive a small package of documents with the following contents:


- Your travel program
- Luggage tags
- Description of how to use the app
- Any vouchers


The Eurotrek Travel Guide App will help you find your way around. In addition to your digital map, you will find further information about your booked trip. The app is also available offline, simply download the trip in advance.



# CONTACT & BOOKING

Do you still have questions about the tour? We are happy to help and look forward to your inquiry.

 +41 443161000

 eurotrek@eurotrek.ch

**Book now**